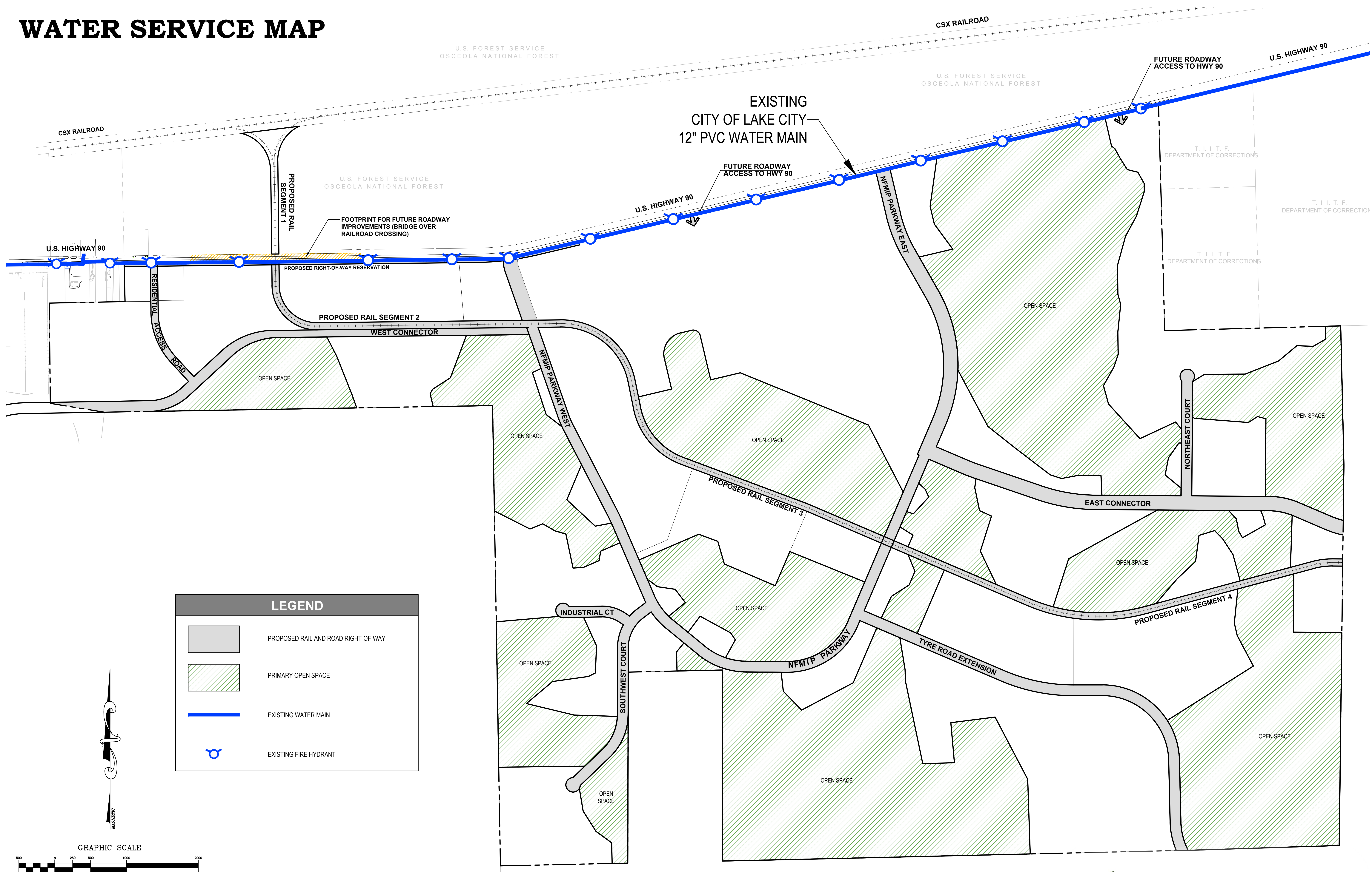
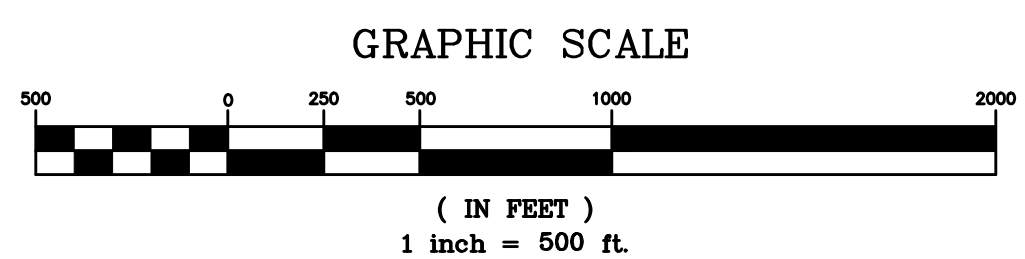



# WATER SERVICE MAP



| LEGEND |                                     |
|--------|-------------------------------------|
|        | PROPOSED RAIL AND ROAD RIGHT-OF-WAY |
|        | PRIMARY OPEN SPACE                  |
|        | EXISTING WATER MAIN                 |
|        | EXISTING FIRE HYDRANT               |



EXISTING FPL ELECTRIC EASEMENT